



# Keal Lodge Caravan Sites Information Pack





**Welcome to our Caravan and Motorhome Club Certificated Location (CL) and**

**Keal Lodge Park affiliated to Tranquil Parks and Premier Parks – it's great to have you with us!**

We hope that you have a wonderful and peaceful stay. We will do all that we can to ensure that this is the case. Office hours are displayed on the office door but you may well see us around the site at other times. Please don't hesitate to let us know if we can be of help.

### **Site Information & Facilities for Both Sites**

**GRASS AROUND YOUR PITCH** – To help us maintain the site and make mowing easier, **please keep surplus electricity leads, water pipes, awning guide ropes, clothes airers etc. within your gravel pitch.** We obviously accept that if it becomes very windy storm straps need to be used, but hopefully they can be removed when not needed.

**CARS** – Once you have pitched, please park on the car park area to the left of the sites.

**ELECTRICITY** – Please connect to hook-up corresponding to your numbered pitch. (When cold, please can we advise you that the use of water heating and heaters to be used on gas, which is more efficient, and there will be a lower chance of the power being over-loaded.)

**THE WATER SYSTEM** – The site is metered. The tap is numbered for each pitch. Only turn the **tap one revolution** at the start of your stay. **When the aquaroll is full,** please just check that there are **no leaks** from **any connection.** On the **morning of your departure** turn tap off and let your aquaroll go down by use, again so we are not throwing away full tanks of water. **In frosty/very cold weather please fill the aquaroll, then turn the tap off.**

**HOT WATER SYSTEMS** – Before departing please DO NOT release hot water from your unit onto the grass.

**TOILET DISPOSAL POINT** – Use Green fluids please as we are on septic tanks. Both sites have a flushing toilet with a tap for rinsing, the CL disposal point is located to right of path leading to the bungalow driveway. The Keal Lodge Park disposal point is located in bottom corner of the site. Please make sure that you leave it as you would like to find it. **PLEASE DO NOT PUT WET WIPES IN YOUR TOILET.**

**MV POINT** – Situated to the left of the driveway up to Keal Lodge Park. Please leave the area hosed down.

**DUSTBINS – RECYCLING** – On both sites the bins are located at the toilet emptying point: **DO NOT LEAVE large packaging and polystyrene from new purchases.**

**DRIVING ON SITE** – **WALKING SPEED ONLY AT ALL TIMES PLEASE**

**DOGS** – We aim to maintain the peaceful and friendly nature of our site. A maximum of two well disciplined, quiet dogs per unit will be welcome (more by prior consent). Please keep your pets on a lead whilst on the site as it is important that dogs do not disturb other guests. Cleanliness – **Owners are responsible for cleaning up after their dogs anywhere on our premises and putting the bag in the bins provided.** The pedestrian gate to the Dog Exercise Field is off the car parking area into the field where you may exercise your dog freely.

**INTERNET WI-FI CONNECTION** – We have complimentary internet connection – on arrival your access codes, user name & password, are printed on the 'Arrival information for your pitch' sheet.

**HARDSTANDING and GROUND SHEETS** – Any kind of groundsheets can be used within the hardstanding pitches, but we would ask that **no groundsheets** be used on any grassed area.

**WINDBREAKS** – Can we please ask that if using a windbreak, this must be kept within your pitch and not encroach on neighbouring pitches.

**BBQs** – No low level or ground BBQs. Please do not put hot lids on grass.

**NIGHT LIGHTS** – Lights on the electric bollards and over toilet disposal point stay on all night, the lights down the driveway are on until approximately midnight.

**FIRE EXTINGUISHERS & FIRE BELL** – CL - Located inside Information Centre and bell on the outside of same. Keal Lodge Park – 1<sup>st</sup> located on fence at toilet disposal point & 2<sup>nd</sup> along tree lined fence near wooden gate to CL, and Fire Bell also by 2<sup>nd</sup> extinguisher.

**EMERGENCY SERVICES TO ARRIVE AT** – Our full details are KEAL LODGE, BACK LANE, DEEPING ST. JAMES, PETERBOROUGH, PE6 8RT. TELEPHONE 01778 346946. A payphone is in the information centre, Free Emergency calls. Details are displayed at Fire Extinguisher points.

**Our emergency contact telephone number:** 07377 264717

**PAY PHONE** – Located in the Information Centre – **cash only**

**INFORMATION CENTRE** – On the CL open at all times, the lighting is automatic on a PIR sensor. Details of local shops, restaurants and places to visit are available in a file. There is also a library. A donation would be appreciated if you are not replacing with another book in its place. At the end of the year, this money is donated to charity. Jigsaw puzzles are in cupboard nearest the window. **Maps and walk sheets are available, please return after use.** Further walks are available from the office on request. A **visitors' book** is in the information centre and we would be pleased to receive **any comment you wish to make** or review us online. If you have enjoyed your stay perhaps you might consider placing a comment on the Keal Lodge website for others to read.

### **LOCAL DOCTORS**

The Deepings Practice, Godsey Lane, Market Deeping PE6 8DD 01778 579000

Out of Hours Emergency Doctor – Stamford 08450 450281 or phone NHS 111

### **HOSPITAL A & E DEPARTMENT**

Peterborough City Hospital 24 hour A & E, Edith Cavell Campus, Bretton Gate, Peterborough PE3 9GZ, 01733 678000 – Off junction 16 of A47 on Bretton Gate

NHS DIRECT Walk-In Centre Minor injuries and illness – 7 days 8am – 8pm – City Care Centre, Thorpe Road, Peterborough PE3 6DB 01733 293800

Call NHS 111 when it is less urgent than 999

### **DENTIST**

Bridge House Dental (Private/NHS), bridge Foot, Market Deeping PE6 8AA 01778 342215

High Locks Dental Practice (Private), 98a Bridge Street Deeping St James PE6 8HA 01778 347677



## **CHEMIST**

Deeping St James Pharmacy, 21 Rycroft Avenue, Deeping St James, PE6 8NT 01778 349646

Pharmacy at Deepings Practice, Godsey Lane, Market Deeping PE6 8DD 01778 342808

## **VETERINARY SURGEONS**

Animates, 4 Stamford Road, market Deeping, PE6 8AB, 01778 420462

Burghley Veterinary Centre, 3 Marville Court, Crowson Way, Deeping St James PE6 8EY, 01778 344592

**DEPARTURE FROM THE SITE** – Please could we remind you to ONLY use route to arrive and depart site given on our website and in the Caravan & Motorhome Club Book. PLEASE ARRIVE AND DEPART BY WAY OF STOWGATE ROAD AND NOT USING THE VILLAGE ROADS WITH YOUR CARAVAN OR MOTORHOME.

*On departure, turn LEFT out of the site and LEFT onto Stowgate Rd. At cross-roads turn LEFT, continue 1 m. At main road (B1525) turn \*RIGHT & in 1.5 m you will pick up the A1175 Market Deeping Bypass. Or \*turn LEFT towards Market Deeping passing The Goat Inn on the right. We make this point because while you are staying here, your best route to Deeping. St. James and Market Deeping is to turn right out of the site. The Caravan and Motorhome Club policy is to provide routes which, where possible, keep caravan traffic out of the built-up areas or narrow roads, therefore Satellite Navigation systems are not always useful for final destination directions.*

## **AT THE END OF YOUR STAY**

Have you enjoyed your stay with us? Have you visited somewhere special while you have been on site? Have you enjoyed a meal out locally? Please use the comment board in the Information Centre to let us and others know about your experiences.

Please also leave reviews on the Caravan and Motorhome Club website or Google review.

Don't forget to vote for your **CL OF THE YEAR**. We do hope that our site will be your favourite but, regardless, don't miss your opportunity to vote. Forms to do so are in the April edition of the 'Caravan and Motorhome Club Magazine, or vote online on the CAMC website.



# VOTE FOR YOUR FAVOURITE CL



Members who regularly enjoy stays on CLs know that they provide a wide variety of experiences from picturesque rural settings to city breaks. It is always possible to find a CL to suit your tastes and requirements. Each year the Caravan and Motorhome Club holds a competition to enable members to vote for their favourite site.

In order to maintain the profile of all CLs we would ask that you use your vote to nominate your favourite site in this competition – whichever site it may be. We have had considerable success in this over the years and in 2018 were proud to be placed 3<sup>rd</sup> nationally!

It is easy to enter, either complete the nomination form online at [www.camc.com/clvote](http://www.camc.com/clvote) or use the form in the April edition of the Club magazine. Voting must be completed by mid-September.

## **TRANSPORT**

### **LOCAL BUS SERVICES**

Whilst there is no bus stop immediately adjacent to the site, there are frequent buses from Market Deeping to local destinations. It is possible to park your car in the car park off Godsey Lane (near Poundstretchers, Market Deeping) for a nominal fee for the full day and enjoy a trip by bus.

Destinations include Bourne, Peterborough, Stamford and Spalding. This is perfect for those of you fortunate enough to have a bus pass!

#### **101/102 for Bourne and Peterborough**

For both directions the 101 leaves from Church Street and the 102 departs from the Market Place. Alternatively, if you fancy some gentle exercise, the nearest bus stop is at Horsegate for the 102. This is about a 15 minute walk from the site.

#### **203 for Spalding and Stamford**

For both directions the buses depart from the Market Place and Horsegate (see above).

For more information <http://www.delainebuses.com/timetables.html> or the timetables in the information centre.

### **TRAINS**

Peterborough station is less than 10 miles away from the site and is located on the main east coast line. Fast trains take only 50 minutes so it is perfect for a day trip to London. Other train services are available from Stamford station.

### **TAXIS**

#### **BUDGET TAXIS**

115 Spalding Road, Deeping St. James 01778-345231





## Deeping St James and Market Deeping





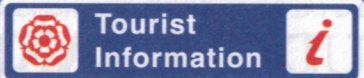
# The Deepings

<b>P</b> Parking	<b>PS</b> Police Station
<b>WC</b> Toilets	<b>L</b> Library
<b>+</b> Church	<b>PO</b> Post Office



The Deepings situated alongside the River Welland. There are reminders of England's oldest canals, High Locks and Low locks can be seen at Deeping St James. There are regular street markets in Market Deeping. The area hosts the annual Town Crier of the Year Competition.

© CPI, 2006 Topography from local knowledge & OOC sources



welcome to

# THE DEEPINGS

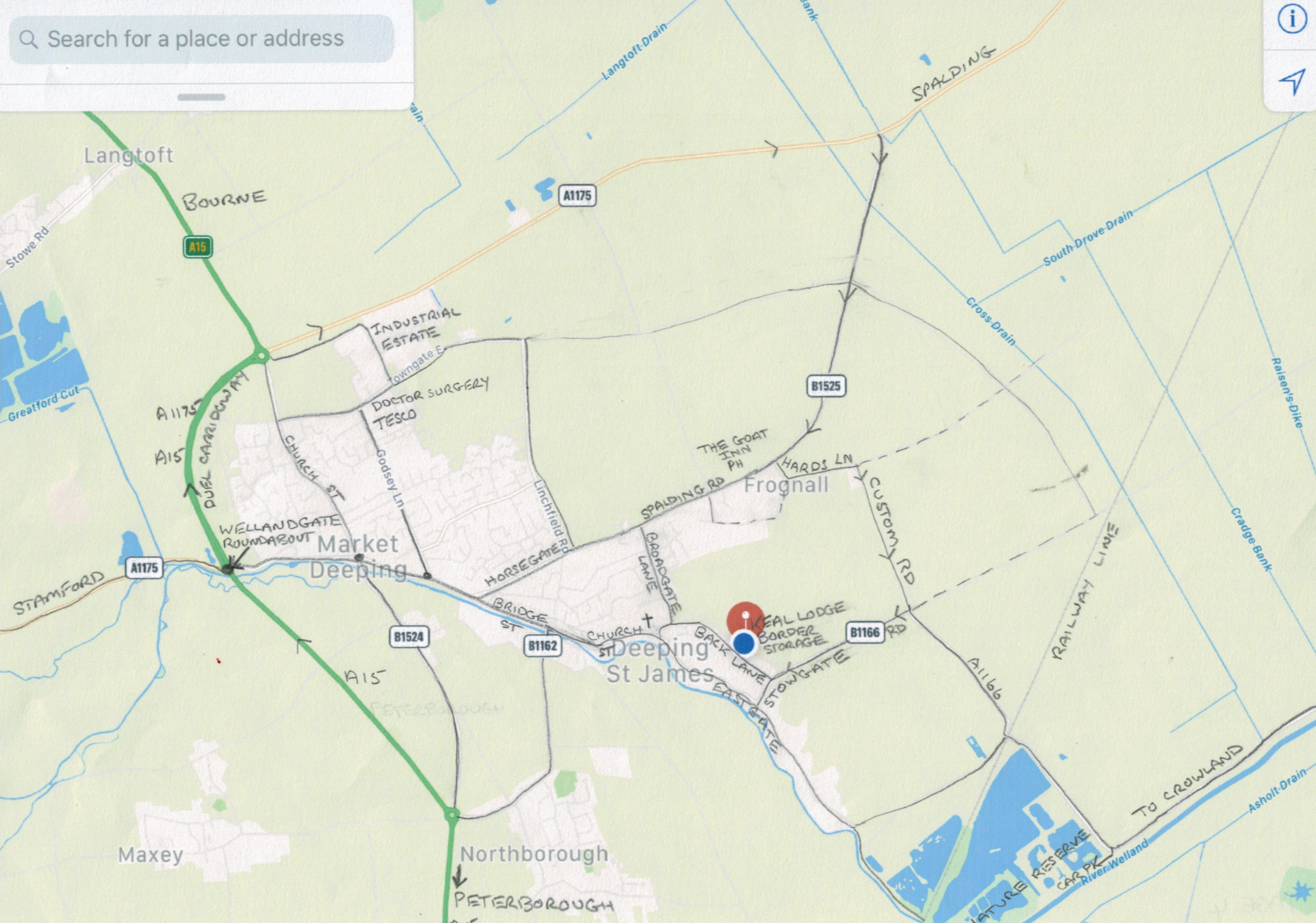


## NOTES

1.	SAMS SHOP OFF LICENCE & P.O.
2.	CHEMIST
3.	CO-OP
4.	RICELAND CHINESE take away
5.	THE SPICE MERCHANT INDIAN Rest & take away
6.	MAHARANIS INDIAN Rest & take away
7.	THE BOUNDARY Fish & Chips Rest & take away
8.	THE GOAT PUB THE WATERTON PUB
9.	
10.	THE DEEPING STAGE HOTEL
11.	THE IRON HORSE
12.	LILLY'S TEA ROOM
13.	TONINO'S ITALIAN Rest
14.	THE THIRSTY GIRAFFE micro-brewery
15.	TURKISH GRILL Take Away



Search for a place or address



Langtoft

BOURNE

A1175

INDUSTRIAL ESTATE

DOCTOR SURGERY  
TESCO

B1525

THE GOAT INN PH

Frognall

A1175  
A15

DUAL CARRIAGEWAY

CHURCH ST

WELLANDGATE ROUNDABOUT

Market Deeping

HORSEGATE RD

SPALDING RD

HARDS LN

CUSTOMY RD

STAMFORD

A1175

B1524

B1162

CHURCH ST  
Market Deeping  
St James

KEAL LODGE  
BORDER STORAGE

B1166

ROADGATE LANE

BACK LANE

EAST GATE

RAILWAY LINE

A1166

TO CROWLAND

ASHOLT DRAIN

Maxey


Northborough

PETERBOROUGH

NATURE RESERVE  
CAR PARK

River Welland





Burghley House



Wansford

## Attractions Nearby

Visit our website [www.keallodge.co.uk](http://www.keallodge.co.uk) for full details and links to many local attractions



John Clare's Cottage



Rutland Water



Kirby Hall



Stamford



NAME	ADDRESS	TEL	TRAVEL
<b>ACTIVITIES</b>			
<b>BOWLING CENTRE</b>			
PETERBOROUGH BOWL	Sturrock Way, Bretton, Peterborough PE3 8YF	01733 264182	15-20 mins
<b>GOLF</b>			
BURGHLEY PARK GOLF CLUB	Burghley Estate, Stamford	01780 753789	20 mins
ORTON MEADOWS GOLF C.	Ham Lane, Orton, Peterborough (Ferry Meadows)	01733 237478	20-25 mins
THORPE WOOD GOLF COURSE	Thorpe Wood, Peterborough PE3 6SE	01733 267701	20 mins
THORNEY GOLF CENTRE	English Drove, Thorney, Peterborough PE6 0TJ	01733 270570	25 mins
<b>BOWLS</b>			
DEEPIING OUTDOOR BOWLS	Spalding Rd, Deeping St.James (Roll Up Sessions Tues.& Thurs.pm. You may attend without being a member. Green fee payable.		5 mins
STAMFORD INDOOR BOWLS	Playing Fields, Empingham Road, Stamford	01780 756452	30 mins
<b>BINGO</b>			
Buzz Bingo	Lime Kiln Close Peterborough, PE3 9TA	01733 892992	20 mins
<b>SKATING RINKS</b>			
PLANET ICE	Mallard Road, Peterborough PE3 8YN	01733 260222	25 mins
<b>WATERSPORTS</b>			
NENE OUTDOORS, FERRY MEADOWS	Ham Lane, Orton Waterville, Peterborough	01733 234193	20-25 mins
TALLINGTON LAKES	Barholm Rd, Tallington, Stamford. Large watersport centre - facilities include waterskiing, surfing & dinghy sailing. Also 75 metre dry ski slope.		15 mins
<b>SWIMMING POOLS</b>			
LIDO OUTDOOR POOL	Bishop's Rd., Peterborough	01733 864761	25 mins
BOURNE, STAMFORD AND SPALDING ALL HAVE INDOOR LEISURE POOLS			30 mins
<b>ENTERTAINMENT</b>			
SHOWCASE CINEMA	Boongate, Peterborough PE1 5AU	01733 555636	20 mins
KEY THEATRE	Embankment Rd., Peterborough PE1 1EF	01733 852992	20 mins
CRESSET	Rightwell, Bretton Ctr, Bretton, P'boro' PE3 8DX	01733 265705	20 mins
NEW THEATRE	46 Broadway, Peterborough PE1 1RS	01733 852992	20 mins
STAMFORD SHAKESPEARE CO	Rutland Open Air Theatre, Tolethorpe Hall, Stamford	01780 754381	45 mins
STAMFORD ARTS CTR & CINEMA	27 St Mary's St, Stamford PE9 2DL	01780 763203	25 mins
CORN EXCHANGE THEATRE	Broad Street, Stamford PE9 1PX	01780 766455	25 mins

NAME	DETAILS	TEL
<b>RAILWAYS</b>		
NENE VALLEY RAILWAY	Around 7.5 m of preserved steam railway track with locomotives & rolling stock from Europe & U.K. Special events include Thomas & Santa Special in Dec. Located at Wansford Station, The line has stops at Ham Lane Ferry Meadows, and ends in P'boro' City Centre.	01780 784444
RAILWORLD 11am-4pm. Sat, Sun B/HMs Tues Wed Thurs.	Exhibition of Trains, impressive model railway as well. Oundle Rd. along side Nene Valley P'boro' station. PE2 9NR	01733 344240
<b>THE GREEN WHEEL</b>	The Peterborough Millennium Green Wheel is a network of cycleways, footpaths & bridleways which provides safe continuous routes around the City. Nearest signpost to join Green Wheel is at single file river bridge D. St. J. Green Wheel maps are in the Information Centre.	
<b>MUSEUMS &amp; ART GALLERIES</b>		
PETERBORO' MUSEUM & ART GALLERY	Contains a unique collection of bone and straw marquetry work made during the Napolionic Wars. Other items include local iron, bronze age, art collection, dinosaurs and Roman archaeological finds. Located in Priestgate, Peterborough.	01733 864663
FLAG FEN	Museum of the Bronze Age, and earliest known site of the wheel in England . The Drove way Northey Rd PE6 7QJ (open Wednesday - Sunday, Bank Holidays 10am-4pm, daily in school holidays)	01733 313414
WIND & WATER MILLS	In this part of the country are many working mills which are open to the public - leaflets on them in the Info Ctr.	
LINCOLN CASTLE	See one of the four original copies of Magna Carta, Victorian Prison and Medieval Wall Walk. Daily 10am-5pm	01522 554559
NEWARK AIR MUSEUM	A diverse aircraft collection over half aircraft & cockpit sections undercover. NG24 2NY Open all year except Xmas. Daily 10am-4pm	01636 707170
DUXFORD AIRCRAFT MUSEUM	Located by junction 10 of M11 NE of Royston CB22 4QR Very large collection of aircraft including Concorde. Flights are available to book for trips over London Plenty to interest all ages, lot of museum under cover.	01223 835000
WISBECH AND FENLAND MUSEUM	The Wisbech & Fenland Museum, located in the town of Wisbech in the Isle of Ely, Cambridgeshire, England, is one of the oldest purpose-built museums in the United Kingdom. Wednesday - Saturday 10am-4pm	01945 583817
BATTLE OF BRITAIN MEMORIAL FLIGHT VISITOR CENTRE	Home of the Lancaster, 5 Spitfires, 2 Hurricanes and Dakota. Due to the aircraft involved during the summer months at air shows, the aircraft may not be available. Access by guided tour only. Open Mon-Fri exl Bank Holldays 10am-5pm last tour 3.30pm RAF Coningsby, follow A153 Sleaford towards Skegness LN4 4SY	01522 782040
LINCOLNSHIRE AVIATION HERITAGE CENTRE	The home of 'Just Jane' Lancaster NX611. Open Tuesday-Saturday 9.30am-5pm. Situated at East Kirkby, Spilsby PE23 4DE	01790 763207

NAME		TEL	TRAVEL
<b>COUNTRY PARKS &amp; GARDENS</b> DEENE PARK	Over the past 6 centuries the house has grown from a quadrangular medieval house to a Tudor and Regency Surrounded by beautiful gardens and a large park and lake. Located 8 miles NW of Oundle, 6 miles NE of Corby on A43 Kettering to Stamford road. NN17 3EW	01780 450223 or 450278	35 mins
FERRY MEADOWS COUNTRY PARK	Over 500 acres of fine countryside with lakes, meadow & woodland. It is the focal point of the larger Nene Pk. which runs from Peterborough to Wansford. Plenty to do and see for a good day out.	01733 234193	20-25 mins
RUTLAND WATER	The largest man-made lake in Europe offering sailing, trout fishing, windsurfing, pleasure boat trips, nature reserve and bird watching. Also walking, cycle hire, & picnicking. Rutland Zoo (open weekends), an aquatic centre & Normanton Church Museum. Situated between Oakham & Stamford off the A1. Plenty to do and see for a good day out (weather permitting).	01780 460321	35-40 mins
BARNWELL COUNTRY PARK	Lakes, riverside, marshland & grassy meadows. Easy access, circular trails, wildlife garden, boules court, Award winning visitors centre.	01832 273435	45 mins
<b>NATURE RESERVES &amp; WILDLIFE PARKS</b> RUTLAND FARM PARK	Around 18 acres of park & woodland with rare trees & Shrubs. Early 19th century farm buildings. Many rare breeds of cattle, farm animals, pigs, poultry, donkeys, waterfowl & rabbits. Located at Catmose Farm Uppingham Rd. Oakham. LE15 6JD	01572 756789	45 mins
SACREWELL FARM & COUNTRY CENTRE	Working Water Mill, Bygones, Gardens, Farm, Nature Interest Trails. Located 8 m W of Peterborough on the A1 & A47 Thornhaugh. PE8 6HJ	01780 782254	20 mins
WILDLIFE HIDES	<b>Deeping St. James</b> has a wildlife area with hides which opened in 2005. Dogs not allowed in reserve Located off the D. St Js to Crowland road just past Pet Refuge on sharpe left bend. (Walk leaflet in Info Centre. Can do this walk with dogs by missing out the reserve)		Walk from Site  15 mins
LOCAL WALKS FOR DOGS	<b>Maxey Pits</b> - Leaflet in Info Centre. Walk 1: 45 mins, with Walk 2 good 1hr 45 mins <b>River Welland</b> - Round walk along D. St J's river- 'bank and village - can walk into Mkt Dpg on riverbank. Walk 1: 1 hr, including Mkt Dpg allow 2 hrs. <b>Northborough</b> - Allow 2 hrs  <b>Frognall</b> - Allow 45 mins  <b>Hampton Nature Reserve</b> Situated between- P'boro's new township development where Serpentine Green Shopping Centre is located and Yaxley on A15		5-10 mins  Walk from Site  Walk from Site Walk from Site 25 mins



HISTORIC HOUSES & CASTLES		OPEN TIMES	TRAVEL
ANGLESEY ABBEY & GARDEN (NT)	Outstanding 100 acre garden laid out this century; house built about 1600 on site of an Augustinian Abbey; Fairhaven collection of paintings & furniture. Clock collection. Lode watermill grinds corn on 1st Sun each month.	See National Trust website	1 hour
BELTON HOUSE (NT)	Owned by the National Trust, this 1000-acre estate once belonged to Lord Brownlow. The angular building houses 25 rooms filled with furniture, woodcarvings, tapestries & a fine collection of family silver. Located 3 m NE of Grantham on A607.	See National Trust website	50 minutes
BELVOIR CASTLE	This magnificent Castle, home to the Duke & Duchess of Rutland, commands breath-taking views over rolling countryside, & houses the finest in porcelain, paintings & furniture. Jousting takes place on several occasions during the year. Located W of Grantham off A607 near Woolsthorpe.	April - end Sept. 10 am - 5 pm Check website	1 hour
BURGHLEY HOUSE	One of the finest examples of late Elizabethan architecture in England. State rooms containing furniture, porcelain silver & the largest private collection of Italian art. Located 1 m SE of Stamford, entrance of B1443	Open daily House closed Fridays 10.00am - 5 pm	20 minutes
DODDINGTON HALL	Special event Burghley Horse Trials, 1st weekend Sept. A romantic house set in 5 acres of superb gardens with beautiful contents that reflect 400 yrs. of family occupation. House contains collections of furniture, tapestries, pictures & porcelain. Located 5 m W of Lincoln on B1190 and signposted off the A46 Lincoln bypass.	April - Sept 10am-4 pm Wed, Fri, Sun & Bk Hol Mondays	1 hour
ELTON HALL	Home of the Proby family for over 300 yrs. The family's passion was collection & this is shown in the fine examples of furniture, paintings & books. Beautiful rose, knot & sunken gardens can also be seen. Located on A605 5 m W of Peterborough.	Opening times vary. Check website	40 minutes
GRIMSTHORPE CASTLE	Given to the 10th Lord Willoughby de Eresby by Henry V111. The castle was the last architectural commission of Sir John Vanburgh and the north front is Grimsthorpe's most noted feature. Houses works of art by Reynolds. BBC used Grimsthorpe Castle to film drama 'The 'Buccaneers'. Located W of Bourne on the A151.	Open on select days see website  Castle 12pm-4pm Grounds 10.30am-5.30pm	30 minutes
KIRBY HALL	Kirby Hall is an Elizabethan country house, located near Gretton, Northamptonshire, England. The nearest main town is Corby. One of the great Elizabethan houses of England, Kirby Hall was built for Sir Humphrey Stafford of Blatherwick, beginning in 1570. English Heritage.	Daily 10am-5pm	40 minutes
SANDRINGHAM HOUSE GROUNDS & MUSEUM	Grand & imposing country residence of The Queen which has been, owned by four generations of Monarchs. Contains portraits, porcelain & collections of jade & silver set among fine furniture. Set in 60 acres of beautiful gardens. Located 8 m NE of Kings Lynn off A148. Lovely day out, can picnic, walk in acres of woodland. Lovely when rhododendrons are in flower-May. Restaurant & tearooms, adventure playarea.	Open until October Daily 10am - 5 pm Not open 19th July to 4th August	1hr 15mins
WIMPOLE HALL, GARDEN FARM & PARK (NT)	Spectacular 18th century house, set in a 350 acre park landscaped by Bridgeman, Brown & Repton with folly & Chinese Bridge. Restored Victorian stable block. Farm built in 1794 as a model farm, now restored as Rare Breeds Farm. Light refreshments, shop etc. Located 9 m SW of Cambridge at Arrington. National Trust.	See National Trust website	1hr 15mins
ROCKINGHAM CASTLE	Remarkable castle, built on the instruction of William the Conqueror, has been the Watson family's home for 450 years.	See website for details	1 hour





GRANTHAM  
OAKHAM

BOURNE

SPALDING

KETTON

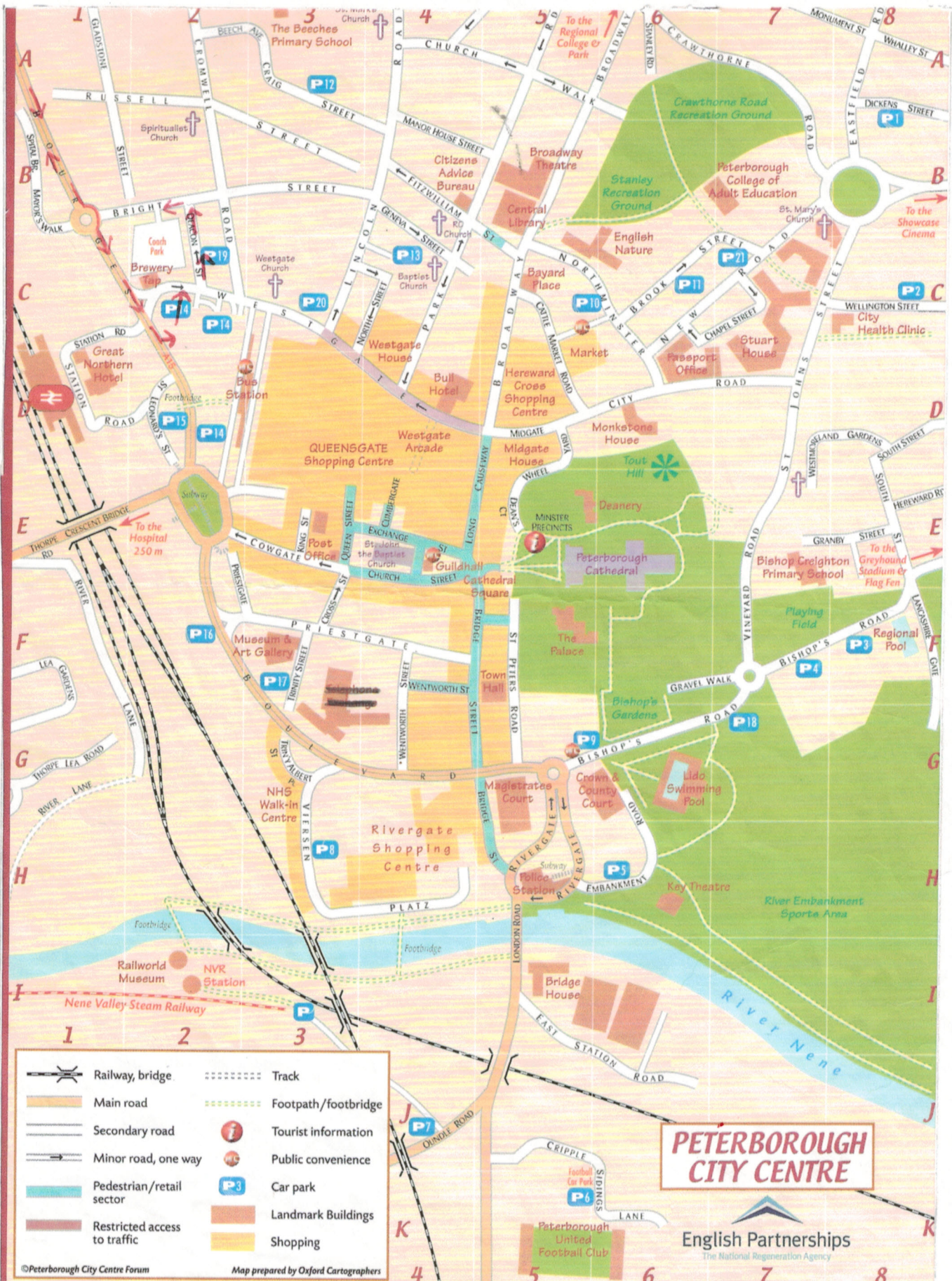
BARNACK

# Stamford

KETTERING PETERBOROUGH

- Parking
- Toilets
- Post Office
- Tourist Information Centre
- Museum
- Library
- Church
- Market





- |  |                              |  |                     |
|--|------------------------------|--|---------------------|
|  | Railway, bridge.             |  | Track               |
|  | Main road                    |  | Footpath/footbridge |
|  | Secondary road               |  | Tourist information |
|  | Minor road, one way          |  | Public convenience  |
|  | Pedestrian/retail sector     |  | Car park            |
|  | Restricted access to traffic |  | Landmark Buildings  |
|  |                              |  | Shopping            |

©Peterborough City Centre Forum

Map prepared by Oxford Cartographers

# PETERBOROUGH CITY CENTRE

English Partnerships  
The National Regeneration Agency

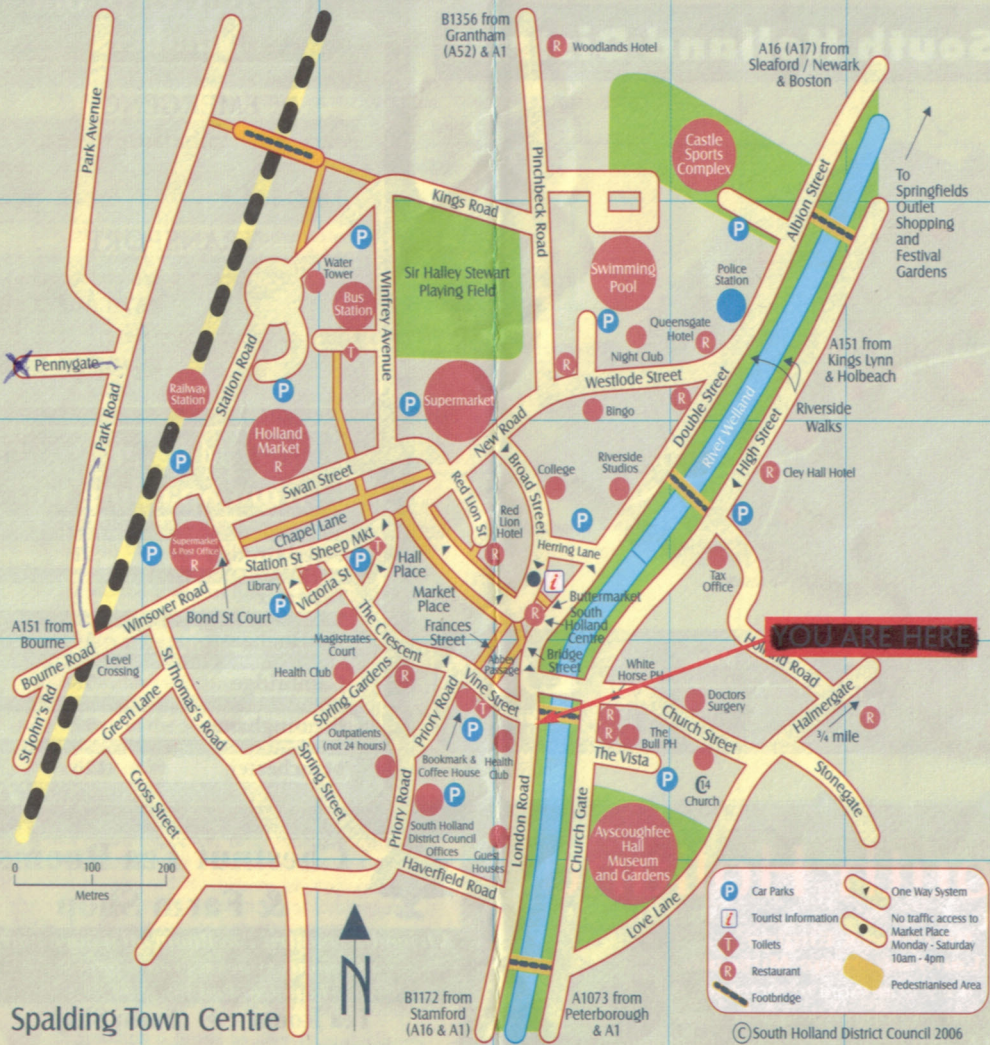


# PETERBOROUGH CITY CENTRE

## Car Parking – Locations and Details (see centre page map)

No	Location	No of Spaces	Length of Stay	CCTV Cover	Map Ref
P1	Dickens Street	220	Long Stay	Yes	A8
P2	Wellington Street	197	Long Stay	Yes	C8
P3	Regional Pool	200	Long Stay	Yes	F8
P4	Bishops Road	250	Long Stay	Yes	F8
P5	Key Theatre*	167	Long Stay	Yes	H6
P6	Peterborough United	400	Long Stay	No	K5
P7	Oundle Road	580	Long Stay	Yes	J4
P8	Rivergate Centre	500	Long Stay	Yes	H3
P9	Car Haven	235	Short Stay	Yes	G5
P10	Market	736	Long Stay	Yes	C5
P11	Brook Street*	151	Long Stay	Yes	C6
P12	Craig Street	115	Long Stay	Yes	A3
P13	Co-Op North Street	109	Long Stay	No	C4
P14	Queensgate Centre	1926	Long Stay	Yes	C2/D2
P15	Queensgate Centre	392	Long Stay	Yes	D2
P16	British Rail	825	Long Stay	Yes	F2
P17	Trinity Street	55	Short Stay (eves & weekends)	Yes	F3
P18	Embankment	-	Christmas overspill	No	G7
P19	Deacon Street	100	Long Stay	No	C2
P20	Lincoln Road	70	Short Stay	No	C3
P21	Brook Street	80	Long Stay	No	C7
Bus/Coach Park	Acland Street	N/A	Car parking eves only	Yes	C2

\* Car parks marked \* have no height restriction and are therefore suitable for high sided vehicles.



# Spalding Town Centre

**YOU ARE HERE**

- Car Parks
- Tourist Information
- Toilets
- Restaurant
- Footbridge
- One Way System
- No traffic access to Market Place Monday - Saturday 10am - 4pm
- Pedestrianised Area

A B C D E F

1

2

3

4

5

B1356 from Grantham (A52) & A1

A16 (A17) from Sleaford / Newark & Boston

To Springfields Outlet Shopping and Festival Gardens

A151 from Kings Lynn & Holbeach

A151 from Bourne

B1172 from Stamford (A16 & A1)

A1073 from Peterborough & A1



SLEAFORD

Bourne Town Map

9 miles to Hansen's Chocolate House

- P Parking
- WC Toilets
- + Church
- PS Police Station
- L Library
- PO Post Office
- 🚌 Bus Station



The market town of Bourne is renowned for its history. Once a Roman fortress and the Birthplace of Hereward the Wake. Bourne is also the Birthplace of Charles Frederick Worth, the fashion designer and Raymond Mays C.B.E. one of this country's most successful motor racing drivers.

PETERBOROUGH MARKET DEEPING







## GUIDE TO ELECTRIC APPLIANCE USAGE

### THE FOLLOWING AMPERAGE ARE TYPICAL:-

#### 1KW (1000 WATTS = 4 AMPS)

Colour T.V.	0.25 amps
Fridge	0.50 amps
Hair Dryer	5.50 amps
Toaster	6.00 amps
Domestic Kettle	8.30-10.00 amps
Caravan Kettle	3.50 amps
1kW Fan Heater	4.20 amps
Carver Water Heater	2.75 amps
Carver Fan Master	4.40 (slow setting only) 8.30 (auto electric setting)
Microwave	5.00 amps
Air Conditioning	4.00 amps

# PLEASE BE AWARE

WE HAVE BEEN INFORMED BY THE CARAVAN AND MOTORHOME CLUB THAT SITES AROUND THE COUNTRY HAVE HAD INCIDENTS RECENTLY ON THE NETWORK. THEY STRONGLY ADVISE US FOR EVERYONE'S PROTECTION:

- *TO MAKE SURE THAT THE SECURE GATE ONTO THE SITE IS ALWAYS SHUT EVEN IF YOU ARE ONLY POPPING OUT FOR A SHORT TIME.*
- *NOT TO GIVE ACCESS TO SOMEONE WHO HAS JUST ARRIVED. (Ask them to come to the office to book in first, as we are the **only** people who know who should have access at all times.)*

THANK YOU FOR HELPING KEEP THIS SITE AS SECURE AS POSSIBLE.



**Double Security Gates, 24 hrs Digital CCTV Coverage, Security Lighting, Alarmed, Access via key fobs, Stored Unit movement tracked via I.D. Tag in/out of Compound, Wash Bay, Caravan Servicing on site, Owners live on Site.**



## **Border Caravan Storage**

[\*\*enquiries@bordercaravanstorage.co.uk\*\*](mailto:enquiries@bordercaravanstorage.co.uk)

[\*\*bordercaravanstorage.co.uk\*\*](http://bordercaravanstorage.co.uk)

**Deeping St James**

**Peterborough**

**PE6 8RT**

STORE AND STAY available using our Storage Compound & Sites



Award Winning Sites

ADULTS ONLY—17 Fully Serviced Pitches

Secure Gated Sites, Dogs Welcome,

Information Pack, Free Wi-fi, Night Lights,



**Own Sanitation Required,**

Bus services/Car Hire are both available.



Two small well maintained sites in a quiet rural setting, a few minutes' walk from the village, with pubs, restaurants, shops and lovely ambles along the river bank. The area has "a Cotswold feel". The delightful town of Stamford and Rutland Water are only a short distance. Peterborough City, Spalding & Bourne towns are also near. We are on the edge of flat to undulating countryside, ideal for walking and cycling.

### **Keal Lodge—Award Winning Touring Sites**

Deeping St. James, PE6 8RT on the Lincolnshire/Cambridgeshire border

CL: [keallodge.co.uk](http://keallodge.co.uk) Premier Park: [kealldgetouringsite.co.uk](http://kealldgetouringsite.co.uk)

E.mail [enquiries@keallodge.co.uk](mailto:enquiries@keallodge.co.uk) Tel: 01778-346946



# BORDER STORE IT

BACK LANE, DEEPING ST. JAMES, PE6 8RT TEL: 01778 346946



- All units at ground level
- Only you have access to your unit
- 7 days a week access
- Intruder & Fire Alarmed
- CCTV 24 hr inside & out
- Electronic fob access
- Business and domestic storage
- Owners live on site
- Parking and trolleys available



Web site [www.borderstoreit.co.uk](http://www.borderstoreit.co.uk) email [enquiries@borderstoreit.co.uk](mailto:enquiries@borderstoreit.co.uk)

February 2018 - Opening within the Deepings is our new purpose built indoor self-storage facility operating alongside our successful businesses advertised overleaf. Units can be rented from 1 month for as long as you wish.

Unit sizes vary from 25 up to 150 sq. ft

Please contact Keith Rogers for price details and a viewing.

